

SUPPLEMENT TO THE AGENDA FOR

Regulatory Sub Committee

Tuesday 14 May 2013

10.00 am

The Council Chamber, Brockington, 35 Hafod Road, Hereford

	Pages
5. APPLICATION FOR A NEW PREMISES LICENCE '59 COMMERCIAL ROAD, HEREFORD, HR1 2BP'	3 - 42
Additional papers submitted by the applicant prior to the hearing.	

**59 Commercial Road,
Hereford**

**Application for
Premises Licence**

Herefordshire Council

14th May 2013

**APPLICANT'S BUNDLE
OF DOCUMENTS**

59 Commercial Road, Hereford

Application for Premises Licence

Index

Number	Description	Page Number
1	Photos of Munchies Worcester	1 – 6
2	Menu for Munchies Worcester	7 – 10
3	Review of crime statistics	11
4	Printout from www.crime-statistics.co.uk re postcode HR1 2BP	12 – 24
5	Printout from www.crime-statistics.co.uk re postcode WR1 2SG	25 – 35
6	List of volunteered conditions	36 - 37















Piri Piri

Munchies piri piri is marinated, steam cooked and flame-grilled to perfection and is available for you in 3 tasty flavours. Lemon and herb for the beginner, mild for the more adventurous and hot for the truly brave. Whichever you choose, this great tasting chicken is sure to leave you wanting more. Great for the family and even better for parties.



REDUCING THE SALT, FAT & SUGAR CONTENT AND INCREASING FIBRE IN SELECTED RECIPES

100% NATURAL INGREDIENTS



Fresh Fast Grilled & Healthy

Opening Hours 12pm - Midnight

TRY OUR HEALTHY PIRI PIRI RANGE

FREE DELIVERY minimum order \$10.00 Deliveries start at 5pm over 1 mile radius
48 Lowesmoor Worcester WR1 2SG

01905 61 61 02

WWW.MUNCHIESWORCESTER.COM

We accept all major credit cards
50p charged per transaction



ADD STARVIN MARVIN

MUNCHIESWORCESTER

ADD US ON FACEBOOK FOR SPECIAL OFFERS

Chicken

Steam cooked & grilled to perfection
Garnished with Fresh Salad

- 1/4 Piri Piri Chicken £3.29
- 1/2 Piri Piri Chicken £4.99
- Whole Piri Piri Chicken £8.99



Burgers & Wrap

- Piri Piri Breast Burger £3.29
- Piri Piri Fillet Wrap £3.29
- Piri Piri Fillet Strips £3.49



Salads

- Mixed Fresh Salad £2.20
- Tuna Salad £2.75
- Caesar Salad £2.95
- Mediterranean Salad £3.25
- Prawn Cocktail £3.25
- Piri Piri Chicken Salad £3.25



Choose Your Flavour:



Side Orders

- Garlic Bread £1.80
- Cheesy Garlic Bread £2.45
- Potato Wedges £2.79
- Onion Rings (10pcs) £2.50
- Garlic Mushrooms £2.99
- Chicken Mugglets £2.50
- BBQ Wings (6pcs) £2.99
- Mozzarella Sticks £2.99
- Cheesy Jalapenos £2.50
- Spicy Chicken Bites £2.99
- Popcorn Chicken £2.50



Drinks & Desserts

- Cans 79p
- Emerge Energy 99p
- Monster Energy £1.79
- 1.5Ltr Bottles £1.50
- Milk Shakes (Various Flavour) £3.99
- Chocolate Fudge Cake £2.20
- Strawberry Cheesecake £2.20
- Banoffee Pie £2.20
- Chocolate Gateaux £2.20
- Apple Pie £0.99
- Ben & Jerrys Large £4.99



Platters

- SINGLE PLATTER** £12.99
Whole Chicken, 2 Reg Fries, Salad & 1.5Ltr Drink
- MUNCHIES PLATTER NEW** £14.99
Whole Chicken, 6 Piri Piri Wings, Lrg Fries
Fresh Salad & 1.5Ltr Drink
- MIXED PLATTER** £17.99
Whole Chicken, 6 Wings, 2 Reg Fries, 10 Onion Rings,
Garlic Bread, Salad & 1.5Ltr Drink
- DOUBLE PLATTER** £24.99
2 Whole Chicken, 6 Wings, 4 Reg Fries, Salad
Coleslaw, Beans & 1.5Ltr Drink

INTRODUCING PIRI PIRI

Munchies piri piri is marinated, steamed cooked and flame grilled to perfection and is available for you in 3 tasty flavours. Lemon and herb for the beginner, mild for the more adventurous and hot for the truly brave. Whichever you choose, this great tasting chicken is sure to leave you wanting more. Great for the family and even better for parties.



Don't like it spicy?
Why not try our tasty Lemon & Herb option...?



- A Piri Piri Breast Burger £3.29**
- B Piri Piri Piri Piri Strips £3.49**

- C Piri Piri Wrap £3.29**
- D Piri Piri Wings £3.29**

- E 1/4 CHICKEN SERVED WITH FRESH SALAD £3.29**
- 1/2 CHICKEN SERVED WITH FRESH SALAD £4.99**
- WHOLE CHICKEN WITH FRESH SALAD £8.99**

PLATTERS

- SINGLE PLATTER**
WHOLE CHICKEN, 2 REG FRIES, SALAD, 1.5L PEPSI
~~£2.26~~ **SAVE £2.26** **£12.99**
- MIXED PLATTER**
WHOLE CHICKEN, 5 WINGS, 2 REG FRIES, 10 ONION RINGS, GARLIC BREAD, SALAD, 1.5L PEPSI
~~£4.35~~ **SAVE £4.35** **£17.99**
- DOUBLE PLATTER**
2 WHOLE CHICKENS, 5 WINGS, 4 REG FRIES, SALAD COLESLAW, BEANS, 1.5L PEPSI
~~£6.72~~ **SAVE £6.72** **£24.99**

PIZZA

Deep Pan, Thin Crust or Stuffed Crust

STUFFED CRUST PIZZA + £2.00

Basic

- Margherita** Mozzarella cheese, tomato sauce, Hawaiian Ham & Pineapple
- Farmhouse** Ham & Mushroom

Specialty

- Chicago Double Pepperoni** Extra cheese
- Chicken Delight** BBQ base, chicken, green peppers, sweetcorn, spring onions
- Californian Chicken** Creamy sauce, chicken, mushrooms
- Frankfurter** Frankfurter sausage, mushroom, pepperoni
- Sicilian** Salami, tomatoes, olives, anchovies
- Mediterranean** Tuna, prawns, anchovies, tomatoes
- Caribbean** Ham, pepperoni, pineapple, jalapenos

Deluxe

- Veggie Hot** Mixed peppers, jalapenos, mushrooms, sweetcorn, tomatoes
- Texas BBQ** Sausy, smoked ham, chicken, pepper, sweetcorn
- Mix Grill** Tandoori chicken, spicy beef, peppers, onions, sweetcorn
- Mexican** Spicy beef, jalapenos, red peppers, onions, garlic, and chut Dishes
- Meat Feast** Pepperoni, salami, ham, spicy beef

Supreme

- Veggie Supreme** Mushrooms, peppers, onions, tomatoes, sweetcorn, cornflour
- Marvin's Munch** Peri peri base, topped with peri peri chicken, red peppers, sweetcorn, courgette and pineapple
- Tandoori Mix** Onions, green peppers, red peppers, tandoori chicken, mushrooms, jalapenos, sweetcorn
- Mega Meat** Salami, ham, spicy beef, chicken, frankfurter sausages, pepperoni

Extra Toppings

Create Your Own Munch:

- Ham, Salami, Spicy Beef, Frankfurter sausage, Pepperoni, Spicy Chicken, plain chicken, Chinese chicken, peri peri chicken, anchovies, Tuna, Prawns, Mushrooms, Pineapple, Green Peppers, Red Peppers, Sweetcorn, Tomatoes, Onions, Black Olives, Jalapenos, Courgette, mixed cheese (Vegano), Garlic flakes & crushed chillies are complimentary

PIZZA MEAL DEALS

- MEAL DEAL FOR 1**
MEDIUM PIZZA
GARLIC BREAD
DRINK
£6.99
- MEAL DEAL FOR 2**
LARGE PIZZA
GARLIC BREAD
BBQ WINGS
£9.99
- MEAL DEAL FOR 3/4**
2 LARGE PIZZAS
GARLIC BREAD
COMBO
PLATTER
£15.95



The Munchies Burger

supreme succulent chicken breast covered in golden bread crumbs, marinated in our unique special sauce, topped with cheese & your toppings & then baked in the oven.

A MUST TRY **£3.49**

- Chicken Fillet Burger £2.79**
- Quarter Pounder £2.79**
- Supreme Fillet Burger £3.29**
- 2pc Chicken 2 Wings £2.79**
- 3pc Chicken 3 Wings £3.99**
- Classico Wrap £2.99**

- Supreme fillet burger 3.29**
- Munchies Burger 3.49**
- Half pounder 3.49**
- Veggie Burger 2.49**

- 1pc Chicken 1.29**
- 2pc Chicken 2.39**
- 3pc Chicken 3.49**
- 6pc Chicken 6.79**
- 4pc Chicken, 4 Wings 5.29**

- 3 Boneless Breast Strips 2.99**
- 5 Boneless Breast Strips 3.99**
- 3 Wings 1.29**
- 6 Wings 2.39**
- 10 Wings 3.79**
- Chicken Steak Burger 1.79**
- Cheese Burger 1.79**
- Fish Burger 1.79**
- Double Cheeseburger 2.29**
- Chip Butty 1.79**
- Popcorn Chicken 2.50**



NEW

NEW

SIDE ORDERS

SERVED WITH YOUR CHOICE OF DIP FREE

- FRIES Small £1.09 Large £1.50
- CHEESY CHIPS LARGE £1.99
- POTATO WEDGES £2.79
- ONION RINGS (10 PCS) £2.50
- GARLIC MUSHROOMS £2.99
- CHICKEN NUGGETS (8PCS) £2.50
- BBQ WINGS (6PCS) £2.99
- MOZZARELLA STICKS £2.99
- CHICKEN STRIPPERS £3.25
- CHEESY JALAPENOS £2.50
- POPCORN CHICKEN £2.50
- CHICKEN BITES £2.50

COMBO PLATTER £6.99
 6 BBQ Wings, 6 Onion Rings, 6 Garlic Mushrooms, 1 Portion of Wedges

HANDS

- MIXED SALAD 2.20
- TUNA SALAD 2.75
- CAESAR SALAD 2.95
- MEDITERRANEAN SALAD 2.95
- PRAWN COCKTAIL 3.25
- COLESLAW 1.00
- BEANS 1.00
- HASHBROWN **NEW** 0.50

NEW

WRAP-TESTIC

ONLY £2.99

VEGGIE CHICKEN BBQ SPICY CHICKEN SALSA TUNA

50 SPICY WINGS

ONLY £10.99

collection only

DESSERTS & DRINKS

- Oasis 500ml £0.79
 - Bottles 1.5l £1.29
 - Apple Pie £1.79
 - Choc Fudge Cake £0.99
 - Banoffee Pie £2.20
 - Strawberry Cheesecake £2.20
 - Chocolate Gateaux £2.20
 - Ben & Jerry's Big Tub £4.90
 - Milksakes (Various) £3.29
 - Milksakes (Various) £3.99
- Collection £3.29
 Delivery £3.99

DIPS

- MAYO £0.37
- CHILLI
- GARLIC MAYO
- BBQ

3 FOR £1

collection specials

ANY SMALL PIZZA ONLY £1.99

ANY MEDIUM PIZZA ONLY £3.50

ANY LARGE PIZZA ONLY £4.99

Family Bucket Deals

4 piece £9.99
 8 PC CHICKEN, 8 SPICY 2 FRIES, 8 SPICY WINGS, COLESLAW BEANS, 1.5L PEPSI

6 piece £11.99
 10 PC CHICKEN, 3 REG FRIES, 10 SPICY WINGS, COLESLAW BEANS, 1.5L PEPSI

8 piece £13.99
 8 PC CHICKEN & REG FRIES, 12 SPICY WINGS, COLESLAW BEANS, 1.5L PEPSI

48 Lowesmoor Worcester Telephone: **01905 61 61 02**

FREE DELIVERY

We make a concerted effort to use only the most nutritious and healthy fresh ingredients for all our products. Please let us know of any allergies before ordering.

Opening Times

Monday - Saturday 12 - Midnight

Sundays 17:00 - Midnight

delivered at £3.00 every day in advance

All major credit cards accepted

© 2012 Munchies Group - 01905 61 61 02

introducing, **Starvin Marvin**

Munchies

Fresh Fast Grilled & Healthy

Southern Fried Chicken

Piri Piri Pizza

48 Lowesmoor Worcester Telephone: **01905 61 61 02**

FREE DELIVERY

Join us on

add: Starvin Marvin



Review of Crime Statistics

59 Commercial Road, Hereford, HR1 2BP

I have undertaken a review of the crime statistics for Hereford and in particular for Commercial Road over the period February 2012 to February 2013 using the online tool on www.police.uk.

The following table shows the crimes reported for each month within 1 mile of HR1 2BP together with the crimes reported 'on or near' Commercial Road.

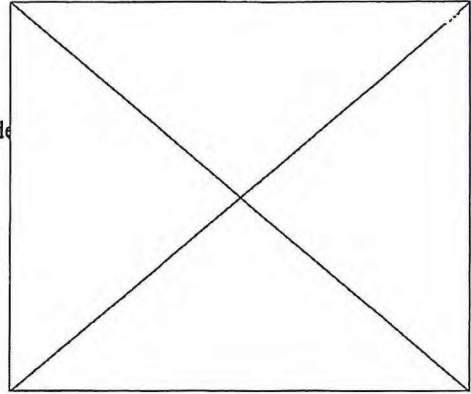
The crimes include anti-social behaviour, burglary, criminal damage and arson, drugs, theft, public disorder and weapons, robbery, shoplifting, vehicle crime, violent crime and other crime. I have not broken down the different types of crime for the purposes of this assessment.

Month	Crime reported within 1 mile of HR1 2BP	Crime reported 'on or near' Commercial Road
February 2013	420	2
January 2013	452	2
December 2012	473	4
November 2012	420	9
October 2012	450	3
September 2012	478	4
August 2012	508	2
July 2012	554	4
June 2012	422	3
May 2012	458	2
April 2012	454	1
March 2012	477	1
February 2012	427	1

[UK Crime Statistics](#)

[Contact Us](#) [Cookie Policy](#) Working alongside the UK Government to provide comparable format.

**HR1
2BP,
UK.
420**



- [HOME](#)
- [ABOUT US](#)
- [POSTCODE CRIME](#)
- [UNIVERSITY CRIME](#)
- [CONTACT US](#)

Crimes - February 2013

Page blocked Tweet 0

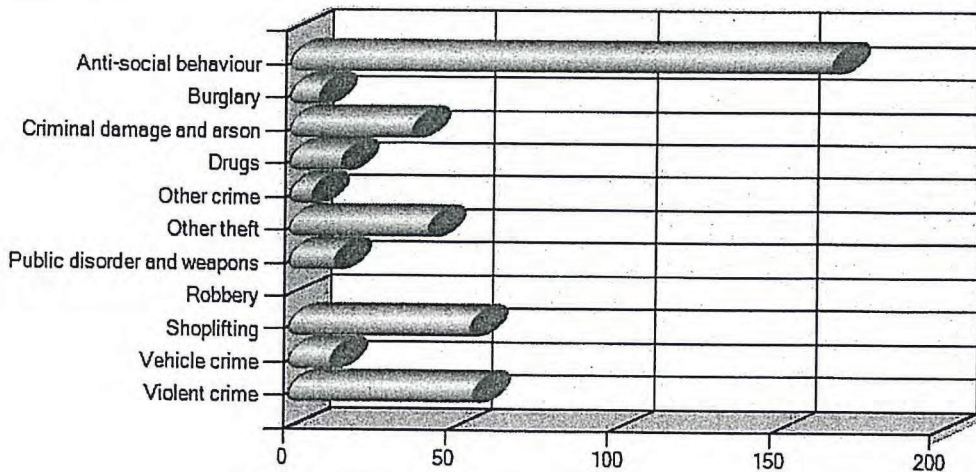
Crime Statistics Summary

HR1 2BP had 420 crimes recorded for February 2013.

Most crime in February 2013 occurred on or near Monkmoor Street (30 crimes), on or near Nightclub (21 crimes) and on or near Bewell Street (19 crimes).

A detailed description of all crime in HR1 2BP can be found below including a crime count by street/landmark.

Crime Category Bar Chart



Latest version
 OS: Windows 7/XP/Vista
 License: Free



This advertiser will lead you to our site, where you can download free maps

Crime Category & Percentage Table

	HR1 2BP	
	Total Crimes	Percentage
All crime	Total Crimes 420	
Anti-social behaviour	167	(39%)
Burglary	9	(2%)
Criminal damage and arson	38	(9%)
Drugs	16	(3%)
Other crime	7	(1%)
Other theft	43	(10%)
Public disorder and weapons	14	(3%)
Robbery	0	(0%)
Shoplifting	56	(13%)
Vehicle crime	13	(3%)
Violent crime	57	(13%)

Crime by Location

Monkmoor Street	Total Crimes 30
	Anti-social behaviour 16
	Criminal damage and arson 6
	Drugs 1
	Other theft 2
	Public disorder and weapons 3
	Vehicle crime 1
	Violent crime 1
Nightclub	Total Crimes 21
	Anti-social behaviour 11
	Other theft 3
	Public disorder and weapons 1
	Violent crime 4
	Other crime 2
Bewell Street	Total Crimes 19
	Anti-social behaviour 1
	Criminal damage and arson 1
	Drugs 1
	Other theft 3
	Public disorder and weapons 1
	Shoplifting 7
	Violent crime 5

Petrol Station	Total Crimes 14 Anti-social behaviour 1 Criminal damage and arson 1 Other theft 1 Shoplifting 11
Union Street	Total Crimes 12 Anti-social behaviour 8 Public disorder and weapons 1 Shoplifting 1 Violent crime 2
Belmont Avenue	Total Crimes 12 Anti-social behaviour 2 Criminal damage and arson 1 Shoplifting 7 Violent crime 2
Shopping Area	Total Crimes 12 Shoplifting 12
Shopping Area (2)	Total Crimes 10 Anti-social behaviour 6 Other theft 1 Shoplifting 1 Violent crime 2
Parking Area	Total Crimes 9 Anti-social behaviour 8 Violent crime 1
Gaol Street	Total Crimes 8 Drugs 5 Other theft 1 Other crime 2
Station Road	Total Crimes 8 Other theft 1 Shoplifting 5 Other crime 2
Springfield Avenue	Total Crimes 7 Anti-social behaviour 5 Other theft 1 Violent crime 1
Hereford Police Station	Total Crimes 6 Anti-social behaviour 3 Criminal damage and arson 1 Drugs 1 Public disorder and weapons 1
St John Street	Total Crimes 6 Anti-social behaviour 6
Shopping Area (2)	Total Crimes 6

	Anti-social behaviour 1
	Drugs 1
	Other theft 2
	Shoplifting 2
Oxford Street	Total Crimes 5
	Anti-social behaviour 2
	Criminal damage and arson 1
	Violent crime 2
Hospital	Total Crimes 5
	Anti-social behaviour 4
	Other theft 1
Broad Street	Total Crimes 5
	Anti-social behaviour 2
	Criminal damage and arson 1
	Drugs 1
	Public disorder and weapons 1
Union Street (2)	Total Crimes 5
	Anti-social behaviour 2
	Drugs 1
	Other theft 1
	Violent crime 1
St Martin's Street	Total Crimes 5
	Drugs 1
	Public disorder and weapons 1
	Violent crime 2
	Other crime 1
Perseverance Road	Total Crimes 5
	Shoplifting 1
	Violent crime 4
Coningsby Court	Total Crimes 4
	Anti-social behaviour 1
	Drugs 2
	Violent crime 1
Wall Street	Total Crimes 4
	Anti-social behaviour 4
Newtown Road	Total Crimes 4
	Anti-social behaviour 4
Hereford	Total Crimes 4
	Anti-social behaviour 1
	Other theft 3
St Owen Gate	Total Crimes 4
	Anti-social behaviour 1
	Other theft 1
	Violent crime 2
West Street	Total Crimes 4

	Anti-social behaviour 2
	Shoplifting 1
	Violent crime 1
Shopping Area (2)	Total Crimes 4
	Anti-social behaviour 1
	Shoplifting 2
	Vehicle crime 1
Widemarsh Street	Total Crimes 4
	Anti-social behaviour 4
Regent Gardens	Total Crimes 4
	Anti-social behaviour 2
	Vehicle crime 2
Parking Area (2)	Total Crimes 4
	Anti-social behaviour 4
Old School Lane	Total Crimes 4
	Anti-social behaviour 2
	Violent crime 2
Further/higher Educational Building	Total Crimes 3
	Anti-social behaviour 1
	Vehicle crime 1
	Violent crime 1
Eign Mill Road	Total Crimes 3
	Anti-social behaviour 2
	Drugs 1
Parking Area (2)	Total Crimes 3
	Anti-social behaviour 1
	Criminal damage and arson 2
Foxwhelp Close	Total Crimes 3
	Anti-social behaviour 2
	Violent crime 1
St. Owen Place	Total Crimes 3
	Anti-social behaviour 2
	Criminal damage and arson 1
Meadow Close	Total Crimes 3
	Anti-social behaviour 2
	Violent crime 1
Belmont Court	Total Crimes 3
	Criminal damage and arson 1
	Public disorder and weapons 1
	Violent crime 1
Shopping Area (2)	Total Crimes 3
	Shoplifting 2
	Violent crime 1
Petrol Station (2)	Total Crimes 3
	Shoplifting 2

Mill Street	Vehicle crime 1 Total Crimes 2 Anti-social behaviour 1 Other theft 1
Frederick Avenue	Total Crimes 2 Anti-social behaviour 2
Weston Close	Total Crimes 2 Anti-social behaviour 1 Criminal damage and arson 1
Palace Yard	Total Crimes 2 Anti-social behaviour 2
Pedestrian Subway	Total Crimes 2 Anti-social behaviour 1 Violent crime 1
Golden Lion Close	Total Crimes 2 Anti-social behaviour 1 Burglary 1
Poole Close	Total Crimes 2 Anti-social behaviour 1 Violent crime 1
Bus/coach Station	Total Crimes 2 Anti-social behaviour 1 Other theft 1
Barr's Court Road	Total Crimes 2 Anti-social behaviour 2
Canonmoor Street	Total Crimes 2 Anti-social behaviour 2
Gunners Lane	Total Crimes 2 Anti-social behaviour 1 Violent crime 1
Shinwell Road	Total Crimes 2 Anti-social behaviour 1 Burglary 1
Moor Street	Total Crimes 2 Anti-social behaviour 1 Other theft 1
Shopping Area (2)	Total Crimes 2 Anti-social behaviour 1 Criminal damage and arson 1
Kingsway	Total Crimes 2 Anti-social behaviour 2
Supermarket	Total Crimes 2 Anti-social behaviour 1 Shoplifting 1

Widemarsh Street (2)	Total Crimes 2 Criminal damage and arson 1 Public disorder and weapons 1
Supermarket (2)	Total Crimes 2 Criminal damage and arson 1 Other theft 1
Parking Area (2)	Total Crimes 2 Criminal damage and arson 1 Vehicle crime 1
Church Road	Total Crimes 2 Criminal damage and arson 1 Violent crime 1
Stonebow Road	Total Crimes 2 Criminal damage and arson 1 Violent crime 1
Kyrle Street	Total Crimes 2 Criminal damage and arson 1 Violent crime 1
Cornewall Street	Total Crimes 2 Other theft 2
Holmer Road	Total Crimes 2 Other theft 1 Violent crime 1
Oak Avenue	Total Crimes 2 Other theft 1 Violent crime 1
Commercial Road	Total Crimes 2 Public disorder and weapons 1 Violent crime 1
Wye Way	Total Crimes 1 Anti-social behaviour 1
Alexandra Avenue	Total Crimes 1 Anti-social behaviour 1
Queensway	Total Crimes 1 Anti-social behaviour 1
Supermarket (2)	Total Crimes 1 Anti-social behaviour 1
Aylestone Grange	Total Crimes 1 Anti-social behaviour 1
Underhill Road	Total Crimes 1 Anti-social behaviour 1
Hafod Road	Total Crimes 1 Anti-social behaviour 1
Pigott Close	Total Crimes 1

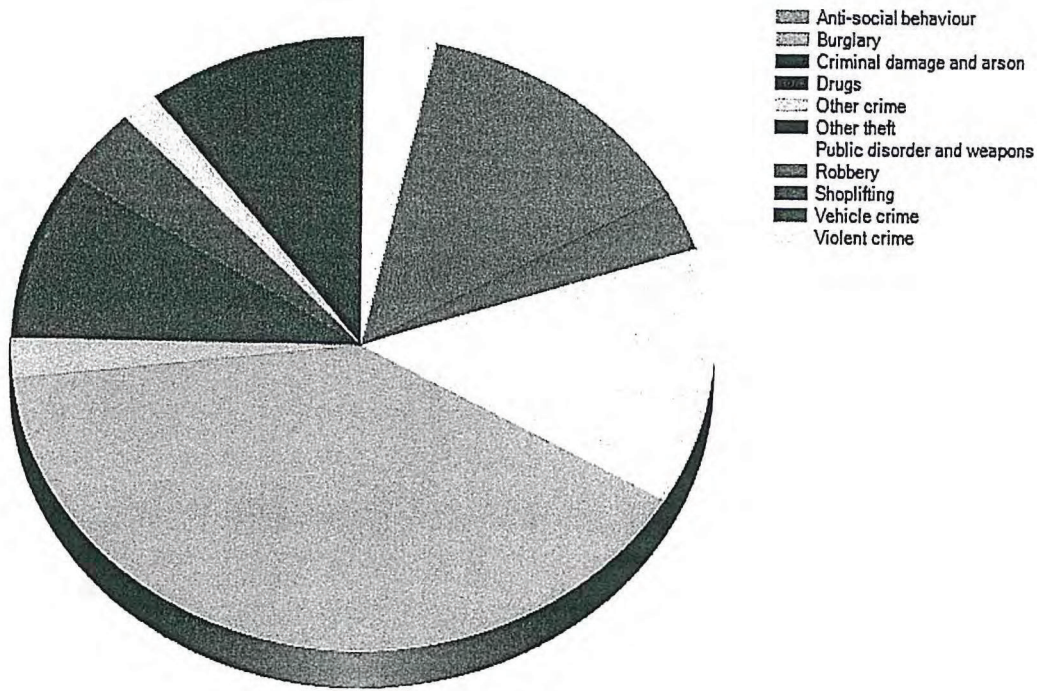
	Anti-social behaviour 1
Welbeck Avenue	Total Crimes 1
	Anti-social behaviour 1
Montgomery Street	Total Crimes 1
	Anti-social behaviour 1
Hinton Crescent	Total Crimes 1
	Anti-social behaviour 1
Canal Road	Total Crimes 1
	Anti-social behaviour 1
Whitecross Road	Total Crimes 1
	Anti-social behaviour 1
Pedestrian Subway (2)	Total Crimes 1
	Anti-social behaviour 1
Pomona Place	Total Crimes 1
	Anti-social behaviour 1
Macmillan Close	Total Crimes 1
	Anti-social behaviour 1
Richmond Street	Total Crimes 1
	Anti-social behaviour 1
Eign Street	Total Crimes 1
	Anti-social behaviour 1
St James Road	Total Crimes 1
	Anti-social behaviour 1
Helensdale Close	Total Crimes 1
	Anti-social behaviour 1
Foley Street	Total Crimes 1
	Anti-social behaviour 1
Pedestrian Subway (2)	Total Crimes 1
	Anti-social behaviour 1
Supermarket (2)	Total Crimes 1
	Anti-social behaviour 1
King Street	Total Crimes 1
	Anti-social behaviour 1
St Martin's Avenue	Total Crimes 1
	Anti-social behaviour 1
Petrol Station (2)	Total Crimes 1
	Anti-social behaviour 1
Offa Street	Total Crimes 1
	Anti-social behaviour 1
Ash Avenue	Total Crimes 1
	Anti-social behaviour 1
Hawthorn Grove	Total Crimes 1
	Anti-social behaviour 1

Chestnut Drive	Total Crimes 1
	Anti-social behaviour 1
St Peter's Square	Total Crimes 1
	Anti-social behaviour 1
Willow Grove	Total Crimes 1
	Anti-social behaviour 1
Balfour Close	Total Crimes 1
	Burglary 1
Wyelands Close	Total Crimes 1
	Burglary 1
Acacia Close	Total Crimes 1
	Burglary 1
Shopping Area (2)	Total Crimes 1
	Burglary 1
Pullmans Close	Total Crimes 1
	Burglary 1
Lichfield Avenue	Total Crimes 1
	Burglary 1
Prince Edward Road	Total Crimes 1
	Burglary 1
Parking Area (2)	Total Crimes 1
	Criminal damage and arson 1
Barton Road	Total Crimes 1
	Criminal damage and arson 1
Petrol Station (2)	Total Crimes 1
	Criminal damage and arson 1
Laburnum Grove	Total Crimes 1
	Criminal damage and arson 1
Burcott Road	Total Crimes 1
	Criminal damage and arson 1
Kings Crescent	Total Crimes 1
	Criminal damage and arson 1
Ledbury Road	Total Crimes 1
	Criminal damage and arson 1
Bodenham Road	Total Crimes 1
	Criminal damage and arson 1
Ledbury Court	Total Crimes 1
	Criminal damage and arson 1
Portfield Street	Total Crimes 1
	Criminal damage and arson 1
Bruce Thomas Close	Total Crimes 1
	Criminal damage and arson 1
White Horse Street	Total Crimes 1

	Criminal damage and arson 1
Penn Grove Road	Total Crimes 1
	Criminal damage and arson 1
St Owen Street	Total Crimes 1
	Criminal damage and arson 1
Farm House Close	Total Crimes 1
	Drugs 1
Loder Drive	Total Crimes 1
	Other theft 1
Shopping Area (2)	Total Crimes 1
	Other theft 1
Cross Street	Total Crimes 1
	Other theft 1
St Owen Street (2)	Total Crimes 1
	Other theft 1
Shopping Area (2)	Total Crimes 1
	Other theft 1
Green Street	Total Crimes 1
	Other theft 1
Clive Street	Total Crimes 1
	Other theft 1
Rockfield Road	Total Crimes 1
	Other theft 1
Luard Walk	Total Crimes 1
	Other theft 1
Friars Street	Total Crimes 1
	Other theft 1
Mortimer Road	Total Crimes 1
	Other theft 1
St Nicholas Street	Total Crimes 1
	Other theft 1
Wye Street	Total Crimes 1
	Other theft 1
Conference/exhibition Centre	Total Crimes 1
	Other theft 1
Mostyn Street	Total Crimes 1
	Public disorder and weapons 1
Sports/recreation Area	Total Crimes 1
	Public disorder and weapons 1
Petrol Station (2)	Total Crimes 1
	Shoplifting 1
St Margaret's Road	Total Crimes 1
	Vehicle crime 1

Burden Road	Total Crimes 1
	Vehicle crime 1
Princess Avenue	Total Crimes 1
	Vehicle crime 1
Bus/coach Station (2)	Total Crimes 1
	Vehicle crime 1
Chester Close	Total Crimes 1
	Vehicle crime 1
Little Berrington Street	Total Crimes 1
	Vehicle crime 1
Victoria Street	Total Crimes 1
	Violent crime 1
Oak Crescent	Total Crimes 1
	Violent crime 1
Court Crescent	Total Crimes 1
	Violent crime 1
Lingen Avenue	Total Crimes 1
	Violent crime 1
Hampton Street	Total Crimes 1
	Violent crime 1
Eign Road	Total Crimes 1
	Violent crime 1
Coningsby Street	Total Crimes 1
	Violent crime 1
Keir Hardie Close	Total Crimes 1
	Violent crime 1
St Martin's Street (2)	Total Crimes 1
	Violent crime 1
Camperdown Lane	Total Crimes 1
	Violent crime 1

Crime Category Pie Chart



Search

Postcode - Individual

View the Crime Statistics of a UK Postcode

Enter a UK Postcode

Postcode - Comparison

Compare the Crime Statistics of Two UK Postcodes

Enter UK Postcode One

Enter UK Postcode Two

Crime Statistics Archive

Please select one of the available months from the list below (click the years to expand).

- 2010
- 2011

2012
2013

Most recent UK Crime Statistics: February 2013

Get in touch



[facebook](https://www.facebook.com/crimestatistics)
[facebook.com/crimestatistics](https://www.facebook.com/crimestatistics)



[Google+](https://plus.google.com/)
plus.google.com/



[twitter](https://twitter.com/crimestatistics)
[@crimestatistics](https://twitter.com/crimestatistics)



[email](#)
[Use our online contact form](#)

Contact Us

By continuing to use this site, you agree to our [Cookie Policy](#)

© Crime-Statistics.co.uk 2013 all rights reserved

[Contact Us](#) [Cookie Policy](#) Working alongside the UK Government to provide a comparable format.

- [HOME](#)
- [ABOUT US](#)
- [POSTCODE CRIME](#)
- [UNIVERSITY CRIME](#)
- [CONTACT US](#)

Worcester, Worcs, UK. 571

Crimes - February 2013

Page blocked Tweet 0

Crime Statistics Summary

WR1 2SG had 571 crimes recorded for February 2013.

Most crime in February 2013 occurred on or near Angel Street (27 crimes), on or near Sansome Place (15 crimes) and on or near Parking Area (14 crimes).

A detailed description of all crime in WR1 2SG can be found below including a crime count by street/landmark.

Latest version
OS: Windows 7/XP/Vista
License: Free




This advertiser will lead you to our site, where you can download free utility pack.

Crime Category Bar Chart

For Agricultural Machines

pdengineeringbredon.co.uk

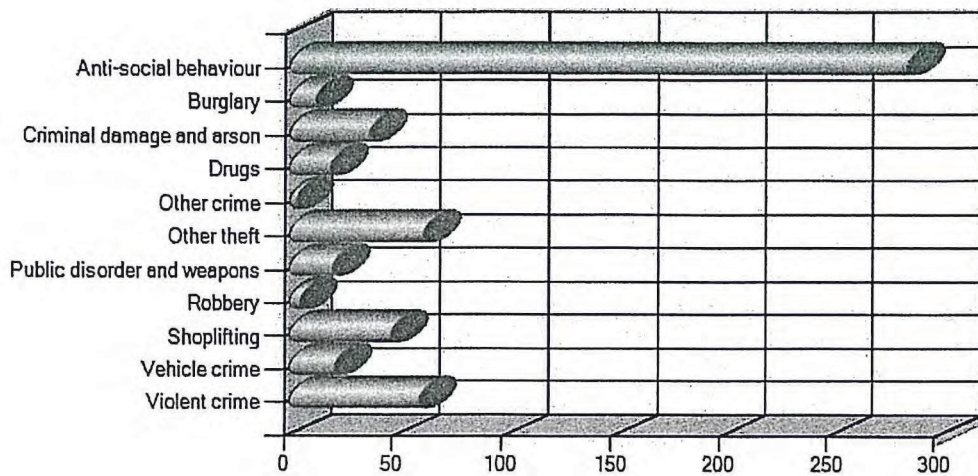
Farming Machinery Hire Specialists Short & Long Term Hires.



AdChoices

Crime Category & Percentage Table

	WR1 2SG	
All crime	Total Crimes 571	
Anti-social behaviour	285	(49%)
Burglary	12	(2%)
Criminal damage and arson	37	(6%)



Drugs	19	(3%)
Other crime	3	(0%)
Other theft	62	(10%)
Public disorder and weapons	20	(3%)
Robbery	5	(0%)
Shoplifting	47	(8%)
Vehicle crime	21	(3%)
Violent crime	60	(10%)

Crime by Location

Angel Street	Total Crimes 27 Anti-social behaviour 20 Drugs 2 Other theft 2 Violent crime 3
Sansome Place	Total Crimes 15 Anti-social behaviour 13 Violent crime 2
Parking Area	Total Crimes 14 Anti-social behaviour 8 Other theft 5 Violent crime 1
Corn Market	Total Crimes 14 Anti-social behaviour 5 Criminal damage and arson 2 Other theft 2 Public disorder and weapons 2 Shoplifting 3
Infirmery Walk	Total Crimes 13 Anti-social behaviour 9 Criminal damage and arson 1

Amery Close

Other theft 2
Public disorder and weapons 1
Total Crimes 12

Shopping Area

Anti-social behaviour 12
Total Crimes 11

Nightclub

Anti-social behaviour 4
Drugs 3
Other theft 1
Public disorder and weapons 1
Violent crime 2
Total Crimes 11

Lygon Walk

Anti-social behaviour 4
Other theft 6
Violent crime 1
Total Crimes 10

Supermarket

Anti-social behaviour 8
Public disorder and weapons 1
Vehicle crime 1
Total Crimes 9

Newtown Road

Anti-social behaviour 7
Other theft 2
Total Crimes 9
Anti-social behaviour 6
Criminal damage and arson 1
Other theft 1
Public disorder and weapons 1

Shopping Area (2)

Total Crimes 9
Other theft 1
Shoplifting 7
Other crime 1

Pierpoint Street

Total Crimes 8
Anti-social behaviour 4
Other theft 1
Violent crime 3

Shopping Area (2)

Total Crimes 8
Anti-social behaviour 2
Drugs 1
Other theft 1
Shoplifting 2
Violent crime 1
Other crime 1

Elm Road

Total Crimes 8
Anti-social behaviour 8

Further/higher Educational Building

Total Crimes 8
Anti-social behaviour 2

Lowesmoor	<ul style="list-style-type: none"> Criminal damage and arson 1 Drugs 1 Public disorder and weapons 2 Violent crime 2 Total Crimes 8 Anti-social behaviour 4 Drugs 1 Shoplifting 2 Violent crime 1 Total Crimes 8 Criminal damage and arson 5 Other theft 1 Shoplifting 2 Total Crimes 7 Anti-social behaviour 6 Violent crime 1 Total Crimes 7 Anti-social behaviour 3 Burglary 1 Criminal damage and arson 1 Other theft 1 Violent crime 1 Total Crimes 7 Anti-social behaviour 4 Other theft 1 Public disorder and weapons 1 Shoplifting 1 Total Crimes 7 Anti-social behaviour 3 Criminal damage and arson 1 Public disorder and weapons 2 Violent crime 1 Total Crimes 7 Other theft 1 Shoplifting 6 Total Crimes 6 Anti-social behaviour 2 Drugs 2 Public disorder and weapons 1 Violent crime 1 Total Crimes 6 Anti-social behaviour 3 Drugs 1 Violent crime 2 Total Crimes 6
George Street	
The Cross	
Comer Road	
Shopping Area (2)	
City Walls Road	
Supermarket (2)	
Worcester Police Station	
Netherton Court	
Shopping Area (2)	

Woodhouse Close	Public disorder and weapons 1 Shoplifting 4 Violent crime 1 Total Crimes 5 Anti-social behaviour 3 Violent crime 2 Total Crimes 5 Anti-social behaviour 2 Shoplifting 3 Total Crimes 5 Anti-social behaviour 2 Other theft 1 Violent crime 2 Total Crimes 5 Anti-social behaviour 4 Violent crime 1 Total Crimes 5 Anti-social behaviour 2 Shoplifting 2 Violent crime 1 Total Crimes 5 Anti-social behaviour 5 Total Crimes 4 Anti-social behaviour 3 Shoplifting 1 Total Crimes 4 Anti-social behaviour 3 Other theft 1 Total Crimes 4 Anti-social behaviour 1 Burglary 1 Other theft 1 Violent crime 1 Total Crimes 4 Anti-social behaviour 2 Drugs 1 Public disorder and weapons 1 Total Crimes 4 Anti-social behaviour 3 Other theft 1 Total Crimes 4 Anti-social behaviour 1 Other theft 2 Violent crime 1 Total Crimes 4
Shopping Area (2)	
Nightclub (2)	
Lilac Avenue	
Lowesmoor Terrace	
Shopping Area (2)	
New Street	
Fish Street	
Wheeler Close	
All Saints' Road	
Farrier Street	
Angel Row	
Mulberry Terrace	

Portefields Road	Anti-social behaviour 2 Criminal damage and arson 2 Total Crimes 4
Teme Road	Anti-social behaviour 2 Criminal damage and arson 2 Total Crimes 4
St Swithin's Street	Anti-social behaviour 3 Violent crime 1 Total Crimes 4
Petrol Station	Anti-social behaviour 1 Shoplifting 3 Total Crimes 4
Birch Avenue	Anti-social behaviour 4 Total Crimes 4
St Mary's Street	Criminal damage and arson 4 Total Crimes 3
Sansome Street	Anti-social behaviour 1 Other theft 1 Violent crime 1 Total Crimes 3
Supermarket (2)	Anti-social behaviour 2 Robbery 1 Total Crimes 3
St John's	Anti-social behaviour 1 Shoplifting 2 Total Crimes 3
Nightclub (2)	Anti-social behaviour 2 Other theft 1 Total Crimes 3
Goodwood Close	Anti-social behaviour 3 Total Crimes 3
Solent Road	Anti-social behaviour 3 Total Crimes 3
High Street	Anti-social behaviour 1 Criminal damage and arson 2 Total Crimes 3
Middle Street	Anti-social behaviour 1 Criminal damage and arson 1 Shoplifting 1 Total Crimes 3
Hardy Court	Anti-social behaviour 1 Other theft 1 Vehicle crime 1 Total Crimes 3

Lower Field Terrace	Anti-social behaviour 1 Violent crime 2 Total Crimes 3
Amber Wharf	Anti-social behaviour 3 Total Crimes 3
Shopping Area (2)	Anti-social behaviour 3 Total Crimes 3
Dent Close	Anti-social behaviour 3 Total Crimes 3
Cyril Road	Anti-social behaviour 2 Violent crime 1 Total Crimes 3
Timberdine Avenue	Anti-social behaviour 2 Violent crime 1 Total Crimes 3
Buckle Wood	Anti-social behaviour 1 Other theft 2 Total Crimes 3
Worcester Foregate Street	Anti-social behaviour 2 Violent crime 1 Total Crimes 3
Supermarket (2)	Other theft 1 Public disorder and weapons 1 Violent crime 1 Total Crimes 3
Victoria Avenue	Other theft 1 Shoplifting 2 Total Crimes 2
Portland Walk	Anti-social behaviour 2 Total Crimes 2
The Foregate	Anti-social behaviour 1 Other crime 1 Total Crimes 2
Parking Area (2)	Anti-social behaviour 2 Total Crimes 2
Westbourne Close	Anti-social behaviour 1 Criminal damage and arson 1 Total Crimes 2
Swanpool Walk	Anti-social behaviour 1 Drugs 1 Total Crimes 2
Pedestrian Subway	Anti-social behaviour 1 Criminal damage and arson 1 Total Crimes 2

Brook Street	Anti-social behaviour 1 Violent crime 1 Total Crimes 2
Foregate Street	Anti-social behaviour 1 Vehicle crime 1 Total Crimes 2
St Catherine's Vale	Anti-social behaviour 1 Drugs 1 Total Crimes 2
Thames Close	Anti-social behaviour 1 Burglary 1 Total Crimes 2
Medway Road	Anti-social behaviour 1 Vehicle crime 1 Total Crimes 2
Calder Road	Anti-social behaviour 1 Violent crime 1 Total Crimes 2
Tolladine Road	Anti-social behaviour 1 Criminal damage and arson 1 Total Crimes 2
Sports/recreation Area	Anti-social behaviour 2 Total Crimes 2
Supermarket (2)	Anti-social behaviour 1 Vehicle crime 1 Total Crimes 2
Shopping Area (2)	Anti-social behaviour 2 Total Crimes 2
Barry Street	Anti-social behaviour 2 Total Crimes 2
Park/open Space	Anti-social behaviour 1 Other theft 1 Total Crimes 2
Sidbury	Anti-social behaviour 1 Public disorder and weapons 1 Total Crimes 2
Gillam Street	Anti-social behaviour 1 Other theft 1 Total Crimes 2
Richmond Hill	Anti-social behaviour 1 Violent crime 1 Total Crimes 2
Marl Bank	Anti-social behaviour 2 Total Crimes 2

Camp Hill Road	Anti-social behaviour 1 Criminal damage and arson 1 Total Crimes 2
Church Road	Anti-social behaviour 1 Violent crime 1 Total Crimes 2
Crossley Road	Anti-social behaviour 2 Total Crimes 2
Foregate Street (2)	Anti-social behaviour 1 Robbery 1 Total Crimes 2
Avon Road	Anti-social behaviour 1 Violent crime 1 Total Crimes 2
Sawmill Close	Burglary 1 Drugs 1 Total Crimes 2
South Street	Burglary 1 Drugs 1 Total Crimes 2
Sports/recreation Area (2)	Burglary 1 Violent crime 1 Total Crimes 2
Compton Road	Burglary 1 Other theft 1 Total Crimes 2
Wood Terrace	Criminal damage and arson 1 Vehicle crime 1 Total Crimes 2
Turnpike Close	Drugs 1 Vehicle crime 1 Total Crimes 2
Worcester Shrub Hill	Other theft 1 Violent crime 1 Total Crimes 2
Sharman Road	Other theft 2 Total Crimes 2
Pump Street	Other theft 1 Vehicle crime 1 Total Crimes 2
Ronkswood Crescent	Shoplifting 2 Total Crimes 2
Foundry Street	Shoplifting 2 Total Crimes 2

Fort Royal Hill	Vehicle crime 2
	Total Crimes 2
Sherriff Street	Violent crime 2
	Total Crimes 1
Catbrook	Anti-social behaviour 1
	Total Crimes 1
Blakefield Gardens	Anti-social behaviour 1
	Total Crimes 1
Arrowsmith Avenue	Anti-social behaviour 1
	Total Crimes 1
Henwick Road	Anti-social behaviour 1
	Total Crimes 1
Henwick Road (2)	Anti-social behaviour 1
	Total Crimes 1
St John's (2)	Anti-social behaviour 1
	Total Crimes 1
Alexander Road	Anti-social behaviour 1
	Total Crimes 1
Somers' Road	Anti-social behaviour 1
	Total Crimes 1
Hylton Road	Anti-social behaviour 1
	Total Crimes 1
Sunnyside Road	Anti-social behaviour 1
	Total Crimes 1
Moreton Place	Anti-social behaviour 1
	Total Crimes 1
Hood Street	Anti-social behaviour 1
	Total Crimes 1
Cherry Tree Walk	Anti-social behaviour 1
	Total Crimes 1
Angel Place	Anti-social behaviour 1
	Total Crimes 1
Michael Tippett Drive	Anti-social behaviour 1
	Total Crimes 1
Tunnel Hill	Anti-social behaviour 1
	Total Crimes 1
Holly Mount Road	Anti-social behaviour 1
	Total Crimes 1
Lark Hill	Anti-social behaviour 1
	Total Crimes 1
Holly Mount Road (2)	Anti-social behaviour 1
	Total Crimes 1

Perry Wood Close	Total Crimes 1
	Anti-social behaviour 1
Maple Avenue	Total Crimes 1
	Anti-social behaviour 1
Cherwell Close	Total Crimes 1
	Anti-social behaviour 1
Canal Side	Total Crimes 1
	Anti-social behaviour 1
Park/open Space (2)	Total Crimes 1
	Anti-social behaviour 1
Lion Court	Total Crimes 1
	Anti-social behaviour 1
Washington Street	Total Crimes 1
	Anti-social behaviour 1
Wolverton Road	Total Crimes 1
	Anti-social behaviour 1
George Street (2)	Total Crimes 1
	Anti-social behaviour 1
Derby Road	Total Crimes 1
	Anti-social behaviour 1
Goodrest Close	Total Crimes 1
	Anti-social behaviour 1
Little Park Street	Total Crimes 1
	Anti-social behaviour 1
James Close	Total Crimes 1
	Anti-social behaviour 1
Harvey Walk	Total Crimes 1
	Anti-social behaviour 1
Cole Hill	Total Crimes 1
	Anti-social behaviour 1
Richmond Road	Total Crimes 1
	Anti-social behaviour 1
Price Street	Total Crimes 1
	Anti-social behaviour 1
Severn Street	Total Crimes 1
	Anti-social behaviour 1
Sansome Walk	Total Crimes 1
	Anti-social behaviour 1
The Trinity	Total Crimes 1
	Burglary 1
Slingpool Walk	Total Crimes 1
	Burglary 1
Kennet Green	Total Crimes 1

59 Commercial Road, Hereford

Licensing Application

Conditions volunteered with original application

CCTV will be provided in the form of a recordable system, capable of providing pictures of evidential quality in all lighting conditions particularly facial recognition.

Cameras shall encompass all ingress and egress to the premises.

Equipment must be maintained in good working order, be correctly time and date stamped. Recordings must be kept in date order, numbered sequentially and kept for a period of 31 days and handed to the police on demand (provided that the police will allow reasonable time for the recording to be obtained in the event that the request for recordings is made at a time when the premises are closed)

The Premises Licence Holder must ensure that at all times a member of staff is capable and competent at downloading CCTV footage in a recordable format either on disc or VHS to the Police/ Local Authority on demand.

The recording equipment and tapes/discs shall be kept in a secure environment under the control of a responsible individual. In the event of technical failure of the CCTV equipment a responsible individual must report the failure to the Police on contact number 0300 333 3000.

Prominent, clear and legible signage (in not less than 32 font bold) shall be displayed at all exits to the premises requesting the public to respect the needs of local residents and to leave the premises and the area quietly.

Adequate refuse containers shall be located in the premises. Prominent, clear and legible signage (in not less than 32 font bold) shall be displayed at all exits to the premises requesting the public to respect the area and ensure that litter is disposed of properly and in appropriate litter bins.

The Premises Licence holder will ensure that the area immediately outside the premises is regularly checked for litter during operating hours and that any litter found is disposed of appropriately.

Additional conditions

On Friday and Saturday nights from 10.00 pm, two SIA Licensed Door Supervisors will be employed at the premises until the termination of licensable activities. When employed externally door staff shall wear high visibility reflective jackets or vests.

The Premises Licence Holder will employ SIA door staff at other times when risk assessments dictate door supervision to be necessary.

The Premises Licence Holder shall maintain a register of Door Supervisors which will be kept on the premises showing the names and addresses of the Door Supervisors, their badge numbers and shall be signed by the Door Supervisors as they commence and conclude duty. The register shall be made available on demand for inspection by an 'authorised person' (as defined by Section 13 of the Licensing Act 2003) or the police or an authority Officer of the SIA.

An incident log must be kept at the premises and made immediately available on request to an 'authorised person' (as defined by Section 13 of the Licensing Act 2003) or the police, which must record the following:-

- (a) All crimes reported to the venue
- (b) All ejections of patrons
- (c) Any complaints received
- (d) Any incidents of disorder
- (e) Seizures of drugs or offensive weapons
- (f) Any faults in the CCTV system
- (g) Any visit by a relevant authority or emergency service

All staff shall wear clothing which identifies them as members of staff of the premises.

The Premises Licence Holder and staff will not permit alcohol to be consumed on the premises.

